











Gould Ecoregions of Texas



-  PINEY WOODS
-  GULF PRAIRIES AND MARSHES
-  POST OAK SAVANAH
-  BLACKLAND PRAIRIE
-  CROSS TIMBERS AND PRAIRIES
-  SOUTH TEXAS PLAINS
-  EDWARDS PLATEAU
-  ROLLING PLAINS
-  HIGH PLAINS
-  TRANS-PECOS



Source: Gould, F. W., Hoffman, G. O., and Rechenstien, C. A. 1960. Vegetational areas of Texas, Texas A & M University, Texas Agricultural Experiment Station, Leaflet No. 492 (here modified by the Texas Parks and Wildlife Department).

24 March 2004
Projection: Statewide Mapping System
Map compiled by the Texas Parks & Wildlife Department
GIS Lab. No claims are made to the accuracy of the data
or to the suitability of the data to a particular use.