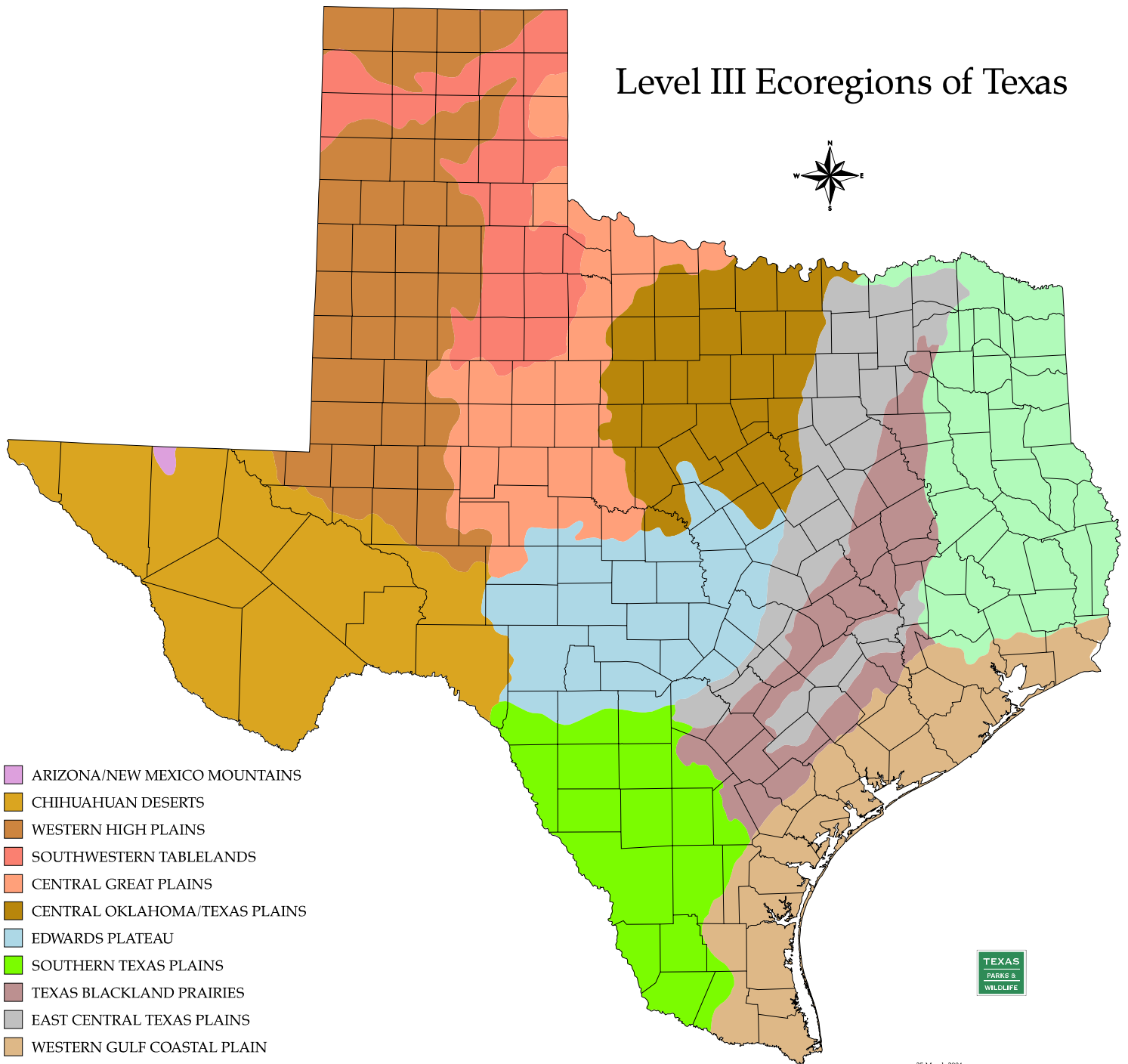














Level III Ecoregions of Texas



-  ARIZONA/NEW MEXICO MOUNTAINS
-  CHIHUAHUAN DESERTS
-  WESTERN HIGH PLAINS
-  SOUTHWESTERN TABLELANDS
-  CENTRAL GREAT PLAINS
-  CENTRAL OKLAHOMA/TEXAS PLAINS
-  EDWARDS PLATEAU
-  SOUTHERN TEXAS PLAINS
-  TEXAS BLACKLAND PRAIRIES
-  EAST CENTRAL TEXAS PLAINS
-  WESTERN GULF COASTAL PLAIN
-  SOUTH CENTRAL PLAINS



Source: Level III Ecoregions of the continental United States,
US Environmental Protection Agency, 2000. Revision of Omernik 1987.

25 March 2004
Projection: Statewide Mapping System
Map compiled by the Texas Parks & Wildlife Department
GIS Lab. No claims are made to the accuracy of the data
or to the suitability of the data to a particular use.