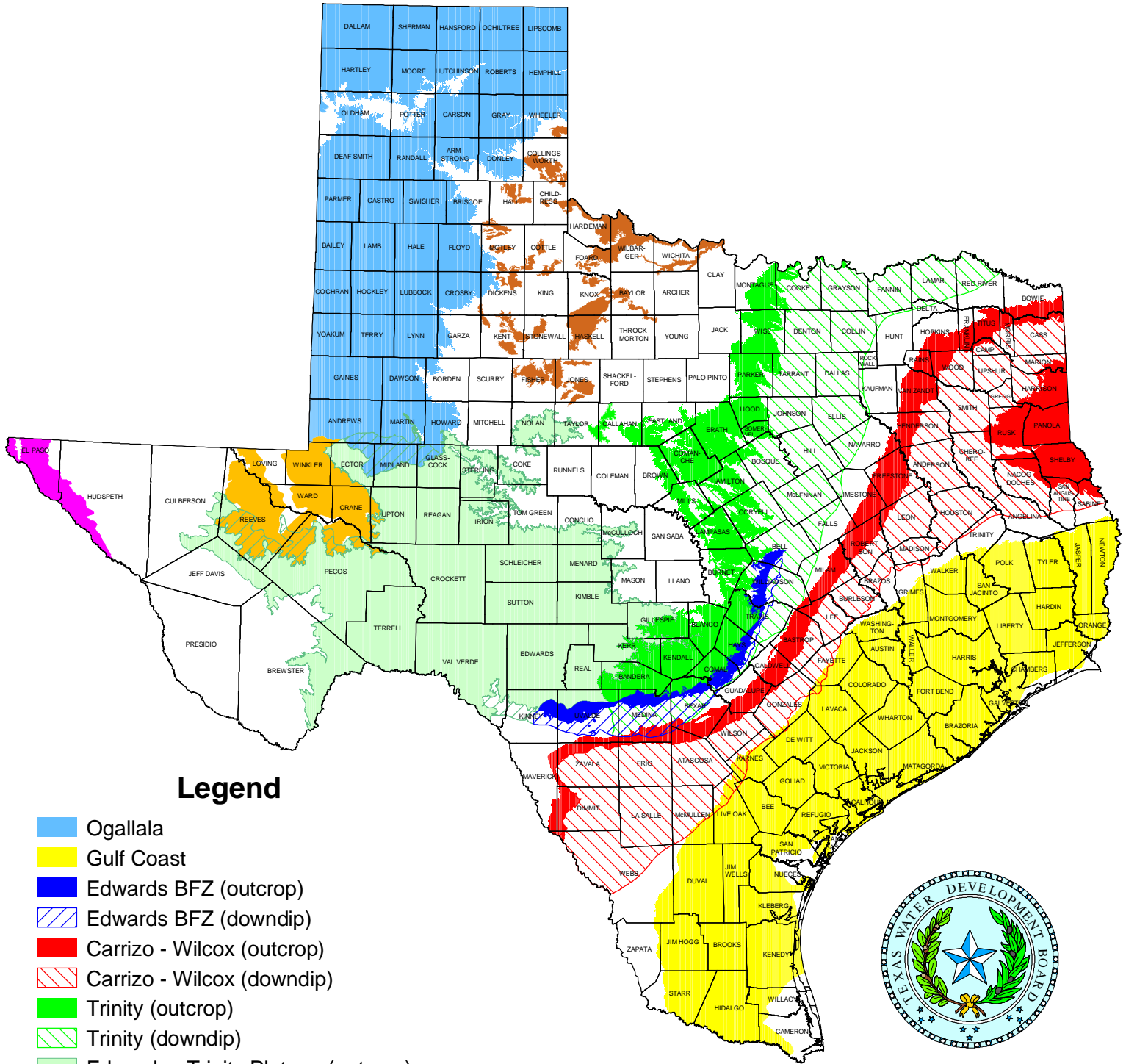


Major Aquifers of Texas


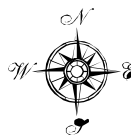


Legend

- Ogallala
- Gulf Coast
- Edwards BFZ (outcrop)
- Edwards BFZ (downdip)
- Carrizo - Wilcox (outcrop)
- Carrizo - Wilcox (downdip)
- Trinity (outcrop)
- Trinity (downdip)
- Edwards - Trinity Plateau (outcrop)
- Edwards - Trinity Plateau (downdip)
- Seymour
- Hueco - Mesilla Bolson
- Cenozoic Pecos Alluvium

NOTE: Chronology by Geologic age.

OUTCROP (That part of a water-bearing rock layer which appears at the land surface)
 *DOWNDIP (That part of a water-bearing rock layer which dips below other rock layers)



DISCLAIMER
 This map was generated by the Texas Water Development Board using GIS (Geographic Information Systems) software. No claims are made to the accuracy or completeness of the information shown herein nor to its suitability for a particular use. The scale and location of all mapped data are approximate.